



Helan, R. R. H. et al. International Journal of Computer Science and Mobile Applications, Vol 11 Issue 4, April- 2023, pg. 24-33.

ISSN: 2321-8363

Impact Factor: 6.308

(An Open Accessible, Fully Refereed and Peer Reviewed Journal)

Probabilistic Data Prefetching For Data Transportation in Smart Cities

R. Reni Hena Helan¹, A. Sultan Saleem¹, S. J. Vivekanandan¹, Ganji Snehalatha², Sirigireddy Manisha^{2*}

¹Associate Professor, Department of Computer Science and Engineering, Dhanalakshmi College of Engineering, Chennai, India

² Student, Department of Computer Science and Engineering, Dhanalakshmi College of Engineering, Chennai, India

E-mail: srigirireddymanisha.cse2019@dce.edu.in

Received date: 02 May 2023, Manuscript No. ijcsma-23-97621; **Editor assigned:** 04 May 2023, Pre QC No ijcsma-23-97621 (PQ); **Reviewed:** 14 May 2023, QC No. ijcsma-23-97621 (Q); **Revised:** 23 May 2023, Manuscript No. ijcsma-23-97621 (R); **Published date:** 30 May 2023
doi. 10.5281/zenodo.8103449

Abstract

Mobile telephones are actually a critical a part of mortal being's lives. The range of mobile computing packages is continuously developing in people's everyday lives. In similar packages, the main packages are set up to be dependent on the position of the device. Such an operation that presents the structure and perpetration of this type of vicinity is typically appertained to as the Smart City Guide. The foremost purpose of the adventure is to learn how to guide a mobile megacity the use of the Android platform, which includes a city companion prototype. It makes use of a exploration layout as a methodical approach. Through the development and perpetration of the artefact (i.e. the airman country prototype), the end of the task is finished. Eventually, the design turned into estimated in four factors conforming of platform assessment, introductory functional assessment, situation evaluation, and non-purposeful assessment. The carried out prototype includes the primary features of megalopolis publications, conforming of chart display, Point of Interest (POI) seek. In addition, the design tested the way to combine current technology with Google Map and a telephone app into a prototype. The app comforts the brand new city reside via showing records about each close by locales that may be participated. Spots encompass health center places of work, police station, abecedarian megacity milestones, and well- known eating places. In addition, the layout explored on-purposeful





Helan, R. R. H. et al. International Journal of Computer Science and Mobile Applications, Vol 11 Issue 4, April- 2023, pg. 24-33.

ISSN: 2321-8363

Impact Factor: 6.308

(An Open Accessible, Fully Refereed and Peer Reviewed Journal)

factors, together with scalability, portability, and usability. In trendy, it's far a strategy a complete city companion on the brand new Android cellular platform.

Keywords: Recommender system; Tourism; Recommender systems; Android platform

1. Introduction

A megacity primer is vital whilst visiting a particular city. This presents us with precious information about the megacity and saves time. The undertaking is called "complete city guide with database"; a web platform used to save megacity-unique information and help all druggies who've just visited our website and registered on it can look for notorious places. Within the megalopolis without a particular sovereign. The internet point carries comprehensive data roughly a specific megalopolis, similar as locales to go to, route charts, enterprise terrain, gate plant, records on dispatching groups, hospitality and general history of the megacity. This runner can be used by everyone with popular internet know- style. All guests will first be treated as anonymous druggies; also, in the event that they want any provider, they'll be handled as registered guests [1].

2. Scope of the Project

It may be penetrated by means of a vast number of druggies. Each consumer could be assigned precise licenses for every machine module. The stoner can get entry to all of the data at the website online with confined services and to give in addition services to the druggies. Tracking information of the patron's sale. corroborate the identity of the end person and affirm that druggies are eligible for Support. Have a records of each customer and related statistics. Keep track of each client's history and associated statistics [2].

3. Objective

The carried out prototype consists of the primary functions of city publications, conforming of chart display, factor of hobbyhorse (POI) seek. In addition, the challenge tested how to integrate being technology with Google Map and a smartphone app into a prototype. The app comforts the new megacity resider via showing information roughly all near places that may be participated.

4. Literature Survey

4.1. Survey on Mobile User's Data Privacy Threats and Defense Mechanisms

Mobile bias has now grown to be an integral part of our each day lives. Gains have verified to be a methodical discovery that's handiest in assembly non-public and enterprise solicitations. In this period, the force of mobile services has grown a lot because of the type of cell widgets and the principle operations which might be supplied by using the cell device directors. At the identical time, frequent cellular device security and records sequestration pitfalls design directors and druggies. Therefore, mobile widgets are a super target for multitudinous safety and sequestration troubles within the cellular terrain. In this textbook, we gift a short evaluation of safety problems, pitfalls and vulnerabilities inside the cellular ecosystem. In addition, we have got mentioned some of the crucial factors which can be essential to secure cellular bias and cover in opposition to records sequestration pitfalls. The dialogue enterprises robust safety and dilemma of vicious interest on the a part of the mileage inventor, on the a part of the software depository, as well as at the a part of the operating system and cell device manufacturers via stopping





Helan, R. R. H. et al. International Journal of Computer Science and Mobile Applications, Vol 11 Issue 4, April- 2023, pg. 24-33.

ISSN: 2321-8363

Impact Factor: 6.308

(An Open Accessible, Fully Refereed and Peer Reviewed Journal)

the use of non-encouraged operations (which may be vicious) and considering the biometric authentication of real druggies on cellular bias. It also in brief discusses the safety mechanisms which can be considered the specially high- quality fashion to guarding on-public, marketable enterprise, and cellular records [3]. Operations for cellular widgets offer a stage of possibility that the world has not indeed imagined. Anywhere (at domestic, inside the plant, in a motel, in bed, on the road, in a parking zone, in a gallery, indeed as travelling in specific nations or far and wide in the transnational), any cell consumer can use operations to fulfil their day by day solicitations, together with verbal exchange, shopping, seek, produce results, deals, enjoyment and hunt general statistics. This severe position of comfort brought with it a big wide variety of protection pitfall (**Figure 1**).

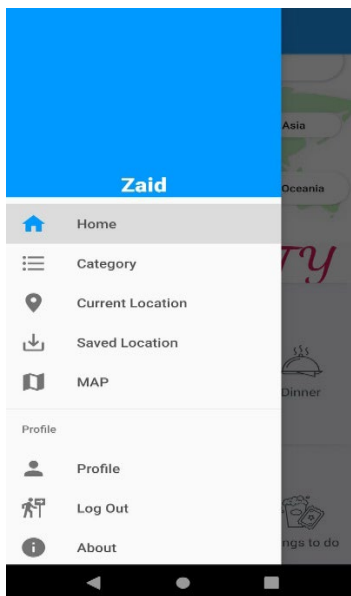


Figure 1: Survey on Mobile User's Data Privacy Threats and Defence Mechanisms.

4.2. The Smart City Infrastructure Development & Monitoring

Smart megacity structure is the original step to produce the overall shape and architecture of a smart megacity. Recently, only a numerous smart cosmopolite had been created in the world. Samples Dubai, Malta, Koch (India), Singapore. The scale of these cosmopolites is in particular restrained to the construction of generation demesne that transform the profitable estate into modern statistics technology the operation of the improvement of telecommunications and IP networks, which includes a lower asset operation automation device [4]. The improvement operation is to produce an operating platform that will manipulate energy consumption and operating resources with a purpose to reduce standard working freights. Smart structure, Civilians, Smart metropolis, Geospatial avail, structure development, structure shadowing. This paper will affect the smart structure improvement frame and in detail the maximum applicable place as the base of the metropolis's smart architecture improvement with all the sources and structures associated with the municipality system. The paper also discusses





(An Open Accessible, Fully Refereed and Peer Reviewed Journal)

the primary blessings of the proposed structure, analogous as quantifiable and non- quantifiable benefits. Give high-stage monitory services on rising troubles and consumer traits. The electricity of- commerce falsehoods within the scale of tasks and the only group of workers they appoint of their factual development enterprise. And so they founded multitudinous cosmopolites around the world [5]. Due to this huge range of real property improvement sports, it's far vital to have a correct account of the living debts with all the database bias and enterprise platforms (Figure 2).

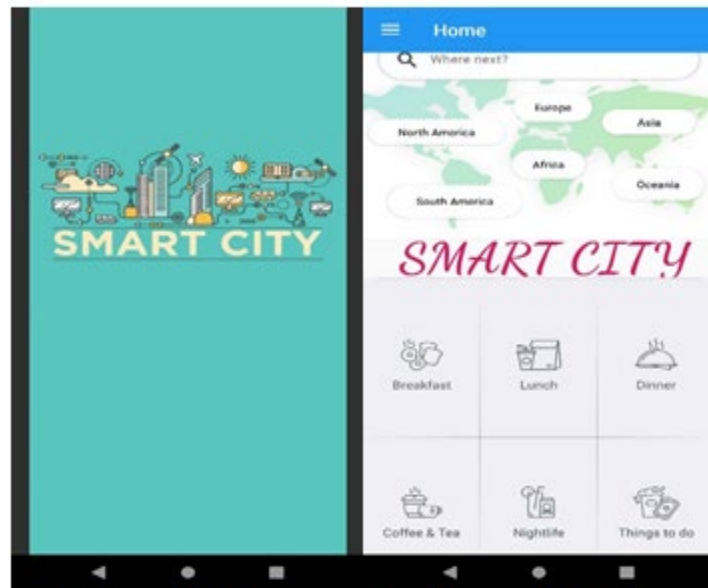


Figure 2: The Smart City Infrastructure Development & Monitoring.

4.3. Smart Healthcare: Making Medical Care More Intelligent

With the improvement of data generation, the concept of health care has gradually come to the fore. Smart healthcare uses subsequent-technology facts technology which includes the Internet of Things (IOT), big information, cloud computing, and artificial intelligence to comprehensively rework the traditional scientific system, making care extra efficient and convenient, greater personal. Smart healthcare uses next-era information technology consisting of the Internet of Things (IOT), large information, cloud computing, and synthetic intelligence to comprehensively remodel the conventional scientific device, making care greater green and convenient and extra private [6]. Pain fitness, information, fitness control, surgical operation, clinical solutions, ache equipment, personalization, health facility control, Internet of factors. In the primary, we gift the key technology helping painful health and the present day state of smart fitness in numerous crucial areas. We consequently cope with present troubles with sound care and cleverness and attempt to offer answers. Finally, we look forward to and examine the future of wholesome smarts. "Smart" health care has emerged, a few of the new technology of data technology. Health care isn't most effective a technical development, however additionally a complete, multi-level alternate





(An Open Accessible, Fully Refereed and Peer Reviewed Journal)

(Figure 3).

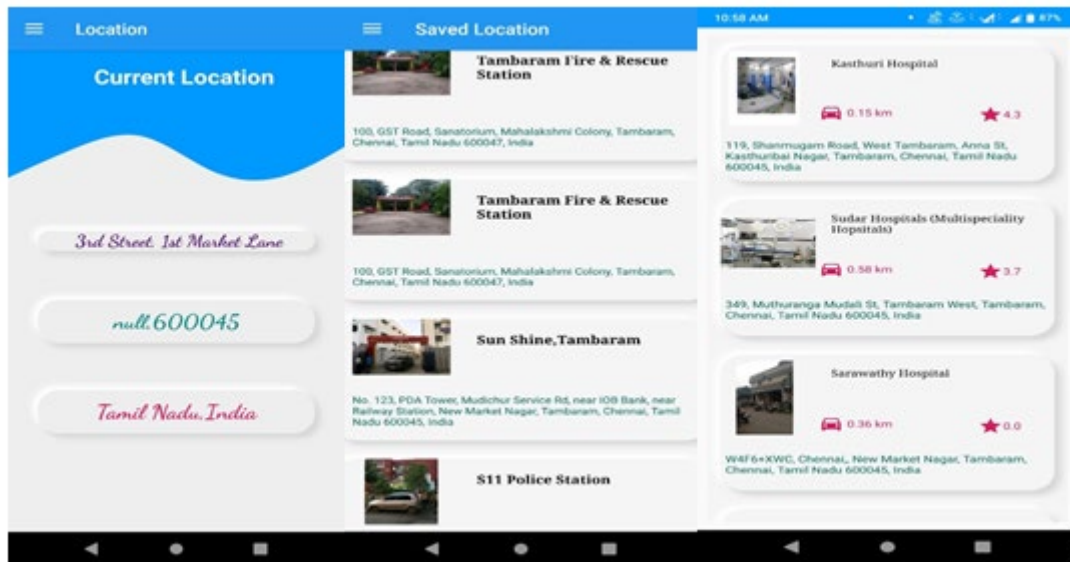


Figure 3: Smart Healthcare: Making Medical Care more Intelligent.

4.4. Operational Vulnerabilities for Smart Cities

In this composition, we discover the current nation of the artwork concerning the security of smart megacity enterprise. Smart megacity technology are promoted as an important way to repel query and civic pitfalls through green and effective carrier transport, but, they construct new vulnerabilities and pitfalls, at the same time as making civic structure and immolation dangerous, fragile and open to extended paperwork. Felonious hobbyhorse Smart city technologies aren't anyone- of-a-kind in that they be tormented by vulnerabilities and pitfalls, and the ongoing war among the cybersecurity enterprise, culprits, and culprits is now striking in a variety of ways. Still, indeed as the reasons underpinning hacking in this machine continue to be eternal (e.g., theft, impersonation, banalization, vicious attacks; see Schneider, 2003), the reason for their action is distinctive. City technologies, give an explanation for the ultramodern scale of cyberattacks on network structure and services, and give several elucidative exemplifications. We thus use a normative system to examine the cultures of mitigation strategies with the aid of featuring a broader series of systemic interventions (which include protection engineering, protection mismatch and volition, establishment of center laptop and computer exigency response brigades, changes to control regulations and persisting with professional enhancement) [7]. We'll speak how this system can be applied and executed through business-grounded completely measures and law/ law, in addition to a redundant radical visionary system to safety. The emergence of smart countries comes with two crucial safety troubles. The first is the safety of recently set up" pain" technology and" pain" advancements to being structure and systems, in addition to their vulnerability to hacking.





(An Open Accessible, Fully Refereed and Peer Reviewed Journal)

4.5. Use and Adoption of Smart Services by Citizens (Success of Smart Services)

Sequestration is a major problem in smart municipalities and can be directly linked to minimum recognition of privateers through near governments and groups in how they acquire and manner on-public data. They frequently don't offer the community with the possibility and medium to conclude out. Perceived protection and sequestration had been determined to seriously affect the use and acceptance of smart services by means of resides. Several exploration limelight's the significance of perceived safety and privateers in smart municipalities. Duties toward the resides. Research examines how particular technologies (smart shopping wagons, clever motors) and records application (prophetic police, social media shadowing) can reason different sequestration problems [8]. Studies range within the position of privateers depending on the kind of generation, records application and position. According to van Wooden (2016), mortal beings in clever metropolises are concerned about 4 areas, ranging from low (Anonymized Data, Service Idea) to veritably high (Particular Information, Protection Motives) (Figure 4).

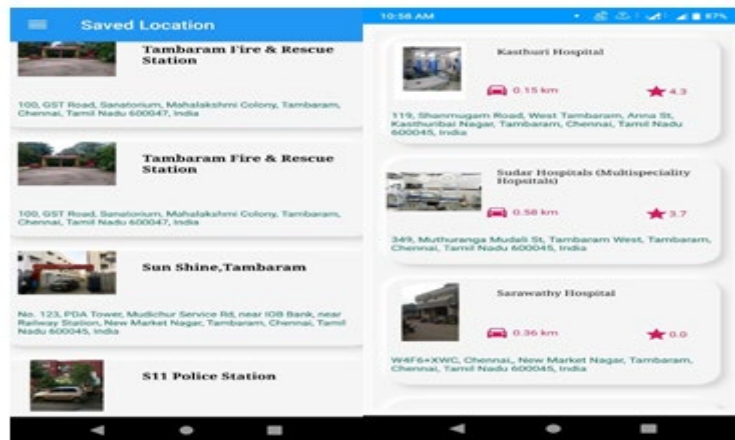


Figure 4: Use and Adoption of Smart Services by Citizens (Success of Smart Services).

4.6. Existing System

In the cutting-edge system, a person who visits a sure town need to accumulate from a person who's inside the town or take the help of a pacesetter within the metropolis. Gather all of the data you need to go to the metropolis. It's also an amazing time to apply it. In order to get hold of every piece of statistics, we want to touch aid [9].

4.7. Limitations Of Existing System

- The modern device is a manual gadget. Here, the metropolis records must store its facts within the shape of Excel spreadsheets or disk drives.





(An Open Accessible, Fully Refereed and Peer Reviewed Journal)

- Wool isn't possible if the facts are offered on paper or on disks.
- The manual gadget gives us much less protection for saved statistics; a few records may be misplaced from damage.
- This system is constrained and less user pleasant.

4.8. Proposed System

- The proposed device provides on line facts about the styles of cities you will go to. The development of this new device consists of the following activities that automate the entire method with database integration in mind.
- The application offers ease of use with diverse controls provided by the Rich User interface.
- The gadget makes general venture management a whole lot easier and bendier.
- The intranet can be accessed via
- City records documents may be stored in a centralized database that can be stored at some stage in the device (Figure 5).

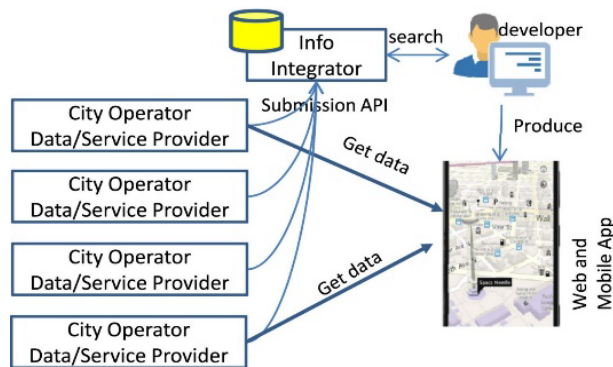


Figure 5: System Architecture.

4.9. System Requirements

4.9.1. Hardware Requirements

- System - Pentium-IV
- Speed - 2.4GHZ
- Hard disk - 40GB
- RAM - 512MB



(An Open Accessible, Fully Refereed and Peer Reviewed Journal)

4.9.2. Software Requirements

- Operating System - Windows XP
- Coding language - Java
- IDE – Android Studio

4.9.3. Module Description

- Smart City Guide
- Find destination location
- Tourism And City Guide
- Main information about smart cities

4.10. Smart City Guide

IBM defines a clever metropolis as the usage of statistics and communication technology to capture, examine and combine key data from key systems working in towns. At the same time, a clever town can offer statistics approximately the principle sights of the city, health facility services, emergency touch numbers, and the most famous restaurants of that city [10].

4.11. Find Destination Location

This Java venture presents facts approximately various factors of the town, inclusive of tourism, institutions, enterprise, maps, vicinity engine, etc. The implementation of this project solves maximum of the problems that a new vacationer encounters whilst journeying a new metropolis (**Figure 6**).

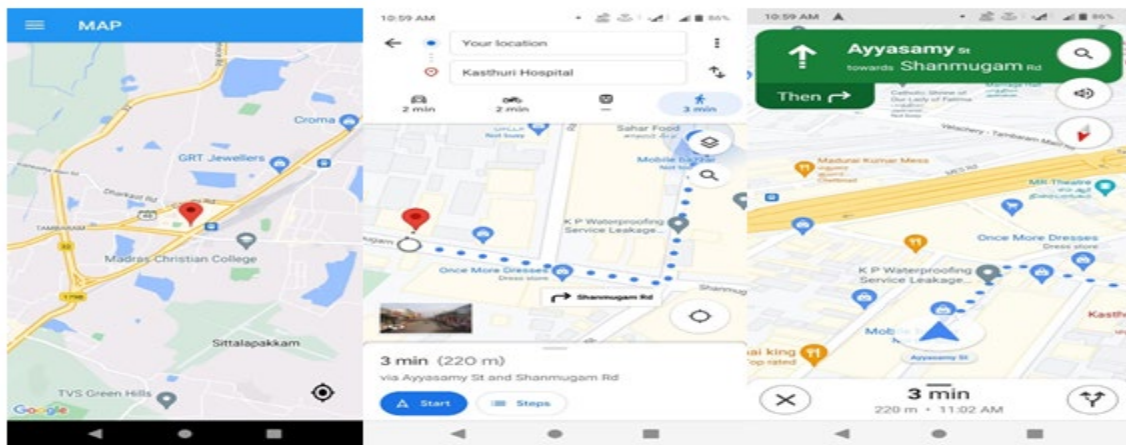


Figure 6: Find Destination Location & Tourism and City Guide.



4.12. Tourism and City Guide

It presents designated facts about the region, the maximum well-known places in the location, eating places, resorts, buying malls, and many others, and all the info associated with these places. This offers the person the easiest manner to any web site.

4.13. Main Information About Smart Cities

In fact, it enables customers to save treasured time that cannot be back, which is also free of fee. This machine gives a registration shape for anybody who wants to receive offerings. They may be prominent with the aid of user type. They can discover the well-known places in the metropolis without the help of a private manual (Figure 7).

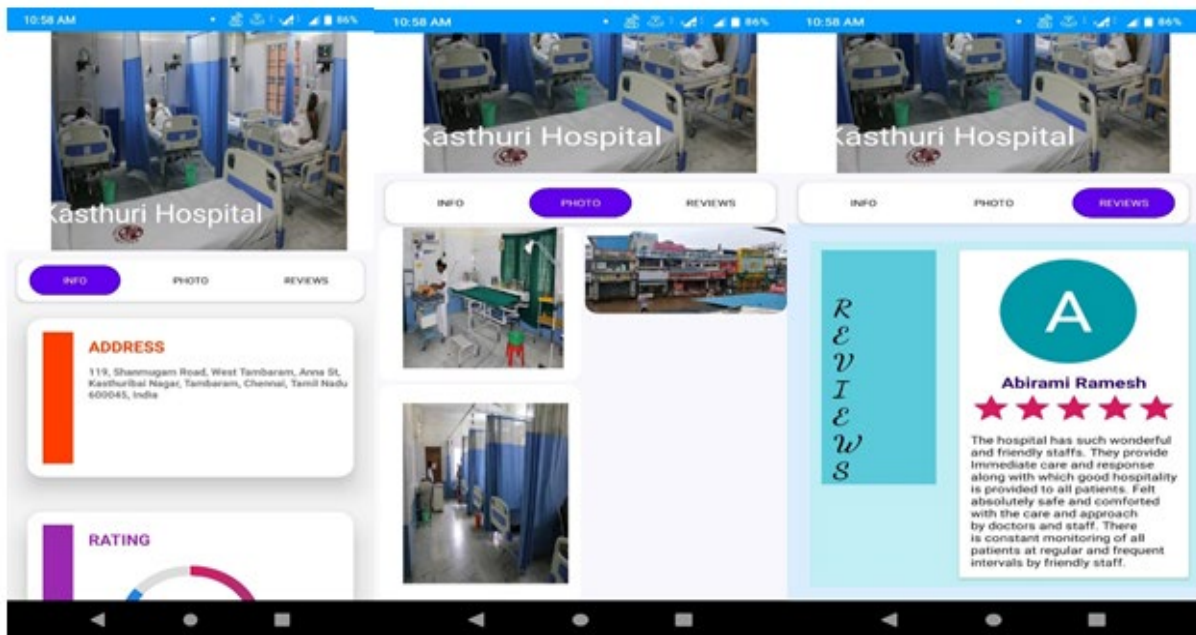


Figure 7: Main Information about Smart Cities.

5. Conclusion

This Java mission presents facts approximately numerous components of the city, together with tourism, establishments, industry, maps, location gadgets, and so forth. Implementing this plan solves maximum of the troubles that a brand new visitor faces whilst coming to a brand new town, as an instance: locating a direction, seeking out a motel, booking tickets and extra.

6. Future Scope

We speak each of the following strains as vital guidelines for destiny work. Access to the extension of the primary



Helan, R. R. H. et al. International Journal of Computer Science and Mobile Applications, Vol 11 Issue 4, April- 2023, pg. 24-33.

ISSN: 2321-8363

Impact Factor: 6.308

(An Open Accessible, Fully Refereed and Peer Reviewed Journal)

coverage can be extended, and the evaluation gadget may be constructed in keeping with the pride of the user. Apart from Android, it's also viable for Windows and IOS users. A navigation gadget also can be integrated for a selected site.

References

- [1] Sebastia, L., et al. "e-Tourism: a tourist recommendation and planning application." *Int J Artif Intell Tools*. 18.05 (2009): 717-738.
- [2] Ricci, F., et al. "Introduction to recommender systems handbook." *Recomm Syst Handb*. Boston, MA: springer US, 2010. 1-35.
- [3] Adomavicius, G., and Alexander T. "Toward the next generation of recommender systems: A survey of the state-of-the-art and possible extensions." *IEEE Trans Knowl Data Eng*. 17.6 (2005): 734-749.
- [4] Gemmis, M. D., et al. "Semantics-aware content-based recommender systems." *Recomm Syst Handb*. (2015): 119-159.
- [5] Loh, S., et al. "A tourism recommender system based on collaboration and text analysis." *Inf Technol Tour*. 6.3 (2003): 157-165.
- [6] Gavalas, D., et al. "Mobile recommender systems in tourism." *J. Netw Comput Appl*. 39 (2014): 319-333.
- [7] Rao, K. N. "Application domain and functional classification of recommender systems--a survey." *DESIDOC J Libr Inf Technol*. 28.3 (2008): 17.
- [8] Su, X., and Taghi M. K. "A survey of collaborative filtering techniques." *Adv Artif Intell*. 2009 (2009).
- [9] Cenamor, I., et al. "Planning for tourism routes using social networks." *Expert Syst Appl*. 69 (2017): 1-9.
- [10] Fenza, G., et al. "A hybrid context aware system for tourist guidance based on collaborative filtering." *IEEE Int Conf Fuzzy Syst*. 2011.

